

EIA REPORT

Legend:

City Boundary

Assessment Boundary

Proposed N6 GCRR

Earthworks - Fill

Earthworks - Cut

Proposed Carriageway Pavement

Proposed Grass Verge

Proposed Cycleway

Proposed Footpath

Proposed Shared Footpath/Cycleway

Proposed Traffic Island

Structure (S)

Proposed Retaining wall (R)

Proposed Mammal Underpass (C)

Proposed Culvert (C)

Proposed Attenuation Pond / Infiltration Basin / Wetlands

Proposed Stream Diversion

AR

AR - Access Road

WC

WC - Watercourse

© National Mapping Division of Taisce Éireann. All rights reserved. Licence number CYAL5033446

Clients

An Roinn Iompair
Department of Transport

Tionscadal Éireann
Project Ireland
2040

Comhairle Chontae na Gaillimhe
Galway County Council

TII

Consultant

ARUP

Corporate House
City East Business Park
Ballybrit, Galway, Ireland.

Tel +353 (0)91 460675
www.N6GalwayCity.ie
www.arup.ie

Job Title

N6 Galway City Ring Road

Scale

1:5000 @ A3

Date:

February 2025

I1	28/02/2025	SK	EC	MH
Issue	Date	By	Chkd	Appd

Drawing Title

Project Plan Layout
CH.0+000 to CH.1+350
Sheet 1 of 15

Drawing Status

For Information

Job No

233985

Drawing No

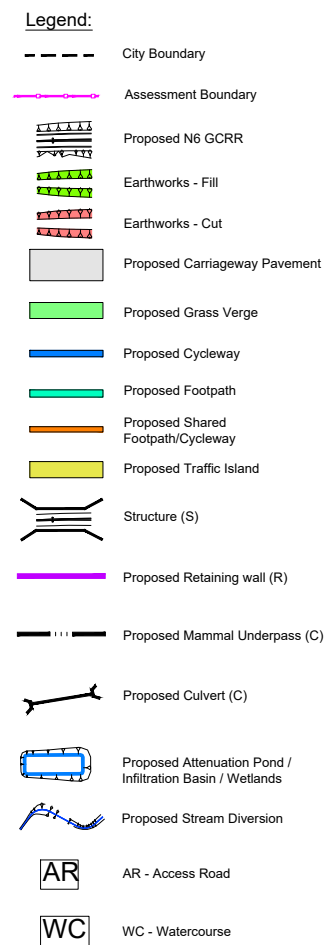
Figure 5.1.01

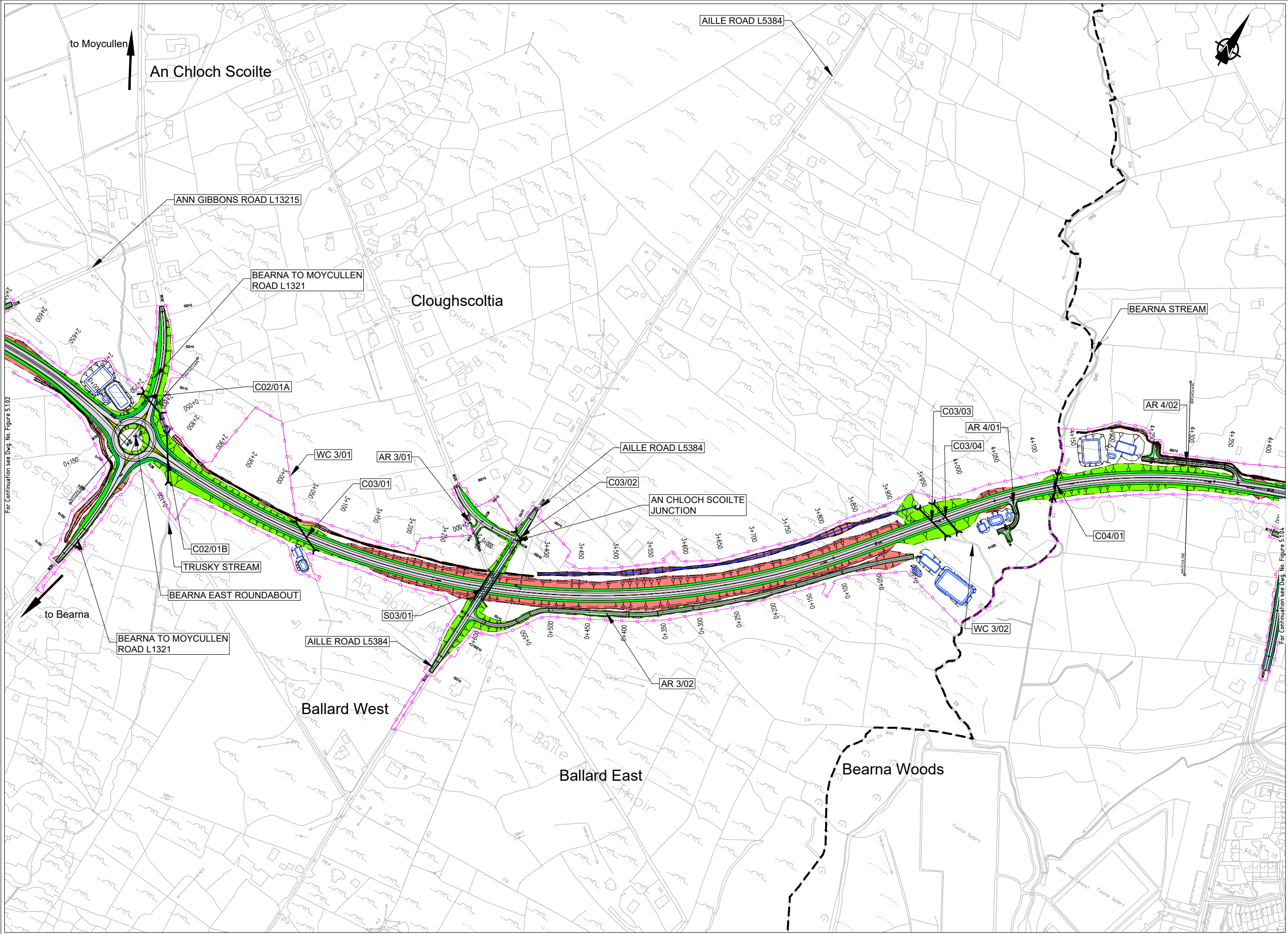
Issue

11

Do not scale
\\global\europa\Dublin\jobs\233000\233985-004. Internal\4-02 Drawings\4-02-19 Environmental\Update\2024\I&A N6GCRR\6.20-2024 Chapter 5\Figure 5.1.01 to 5.1.15_2024.dwg

© Arup





EIA REPORT

Legend:

City Boundary

Assessment Boundary

Proposed N6 GCRR

Earthworks - Fill

Earthworks - Cut

Proposed Carriageway Pavement

Proposed Grass Verge

Proposed Cycleway

Proposed Footpath

Proposed Shared Footpath/Cycleway

Proposed Traffic Island

Structure (S)

Proposed Retaining wall (R)

Proposed Mammal Underpass (C)

Proposed Culvert (C)

Proposed Attenuation Pond / Infiltration Basin / Wetlands

Proposed Stream Diversion

AR

AR - Access Road

WC

WC - Watercourse

National Mapping Division of Taithe Éireann

All rights reserved. Licence number CYAL5033446

Clients

An Roinn Iompair

Department of Transport

Comhairle Chontae na Gaillimhe

Galway County Council

Tionscadal Éireann

Project Ireland

2020

Galway City

Transport Project

TIIP

Transport Infrastructure Ireland

Key Plan

Consultant

ARUP

Corporate House

City East Business Park

Ballybrit, Galway, Ireland.

Tel +353 (0)91 460675

www.N6GalwayCity.ie

www.arup.ie

Job Title

N6 Galway City Ring Road

Scale

1:5000 @ A3

Date:

February 2025

I1

28/02/2025

SK

EC

MH

Issue

Date

By

Chkd

Appd

Drawing Title

Project Plan Layout

CH.2+799 to CH.4+300

Sheet 3 of 15

Drawing Status

For Information

Job No

233985

Drawing No

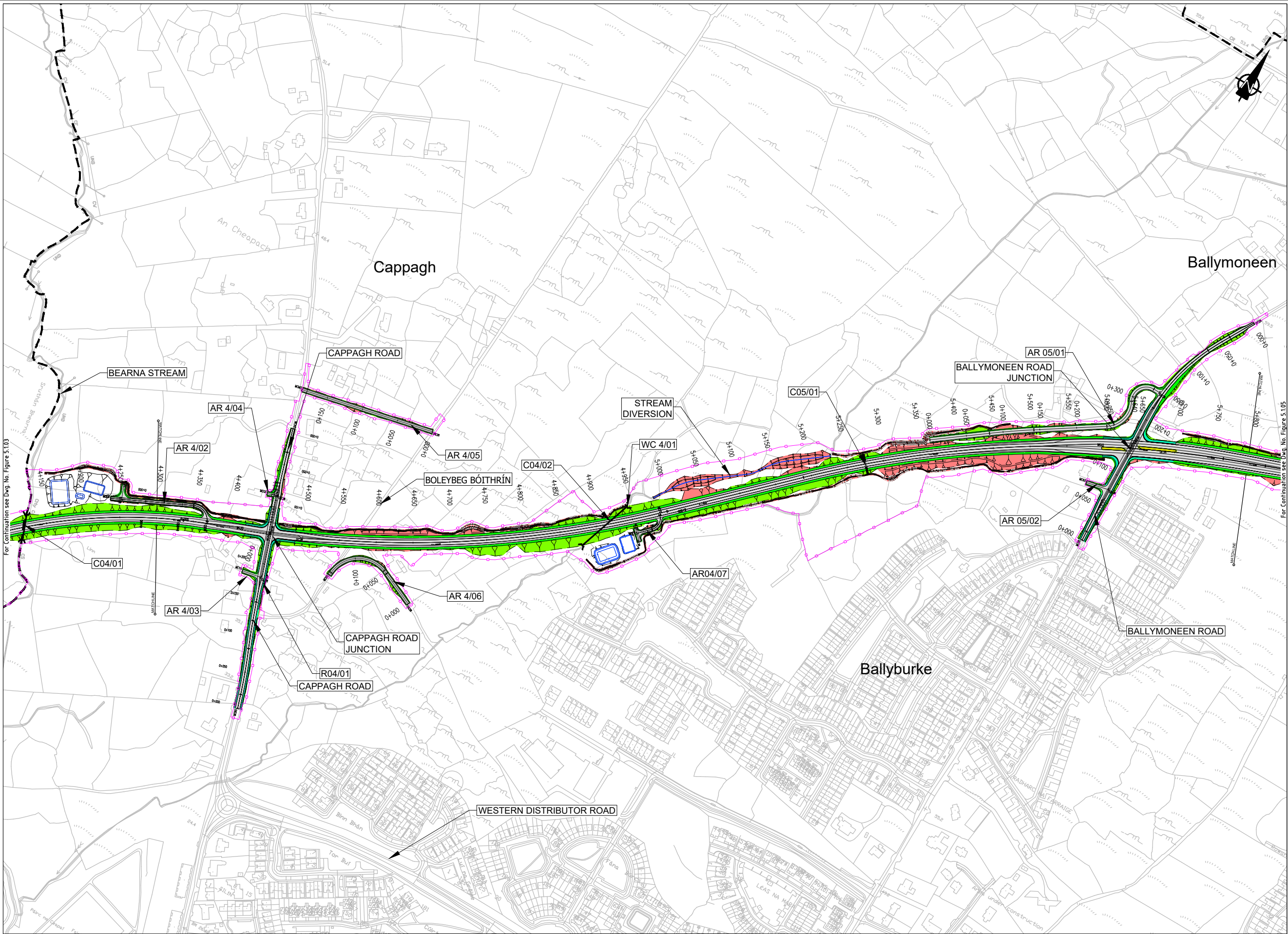
Figure 5.1.03

Issue

11

Do not scale
\\global\europa\Dublin\jobs\233000\233985-004. Internal\4-02 Drawings\4-02-19 Environmental\Update2024\IA N6GCRR\6.20-2024 Chapter 5\Figure 5.1.01 to 5.1.15_2024.dwg

© Arup



EIA REPORT

Legend:

City Boundary

Assessment Boundary

Proposed N6 GCRR

Earthworks - Fill

Earthworks - Cut

Proposed Carriageway Pavement

Proposed Grass Verge

Proposed Cycleway

Proposed Footpath

Proposed Shared Footpath/Cycleway

Proposed Traffic Island

Structure (S)

Proposed Retaining wall (R)

Proposed Mammal Underpass (C)

Proposed Culvert (C)

Proposed Attenuation Pond / Infiltration Basin / Wetlands

Proposed Stream Diversion

AR

AR - Access Road

WC

WC - Watercourse

National Mapping Division of Taithe Éireann. All rights reserved. Licence number CYAL5033446

Clients

An Roinn Iompair
Department of Transport

Comhairle Chontae na Gaillimhe
Galway County Council

Tionscadal Éireann
Project Ireland
2040

Comhairle Chontae na Gaillimhe
Galway County Council

Comhairle Chontae na Gaillimhe
Galway County Council

TII

Key Plan

ARUP

Consultant

ARUP

Corporate House
City East Business Park
Ballybrit, Galway, Ireland.

Tel +353 (0)91 460675
www.N6GalwayCity.ie
www.arup.ie

Job Title

N6 Galway City Ring Road

Scale

1:5000 @ A3

Date

February 2025

I1

28/02/2025

SK

EC

MH

Issue

Date

By

Chkd

Appd

Drawing Title

Project Plan Layout
CH.4+300 to CH.5+800
Sheet 4 of 15

Drawing Status

For Information

Job No

233985

Drawing No

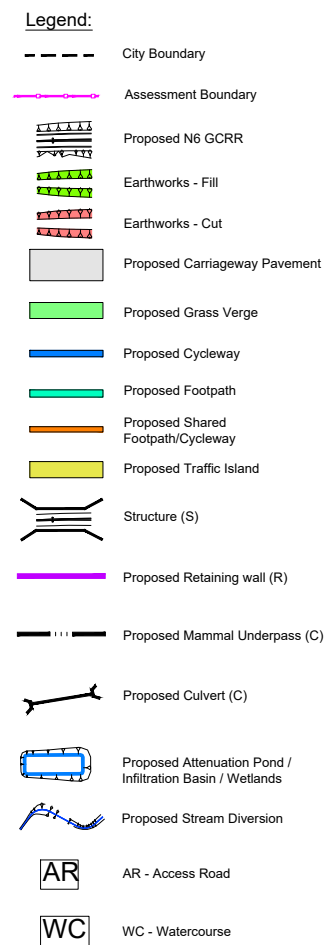
Figure 5.1.04

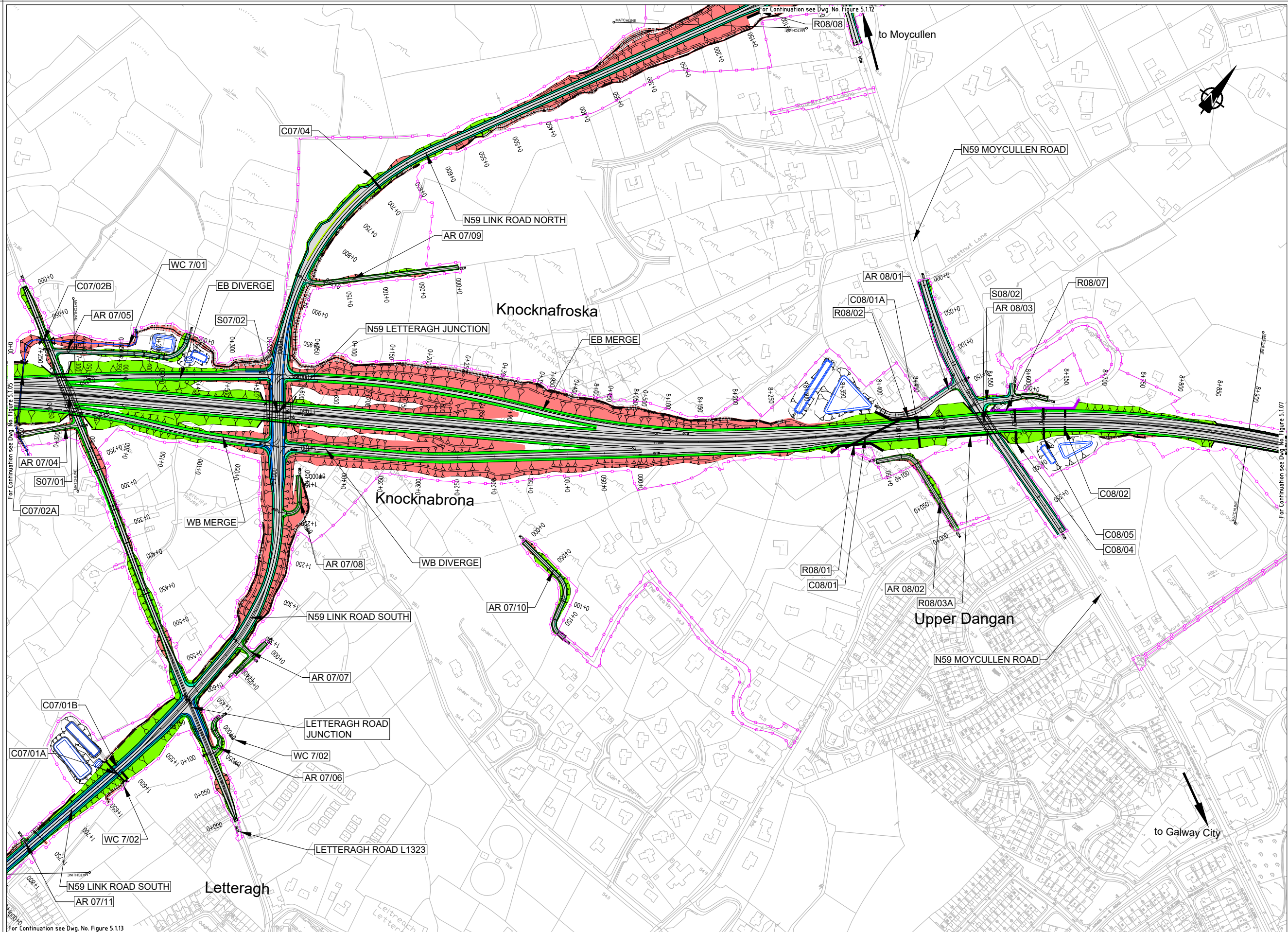
Issue

11

Do not scale
\\global\europa\Dublin\jobs\233000\233985-004. Internal\4-02 Drawings\4-02-19 Environmental\Update\2024\EA N6GCRR\6.20-2024 Chapter 5\Figure 5.1.01 to 5.1.15_2024.dwg

© Arup





EIA REPORT

Legend:

City Boundary

Assessment Boundary

Proposed N6 GCRR

Earthworks - Fill

Earthworks - Cut

Proposed Carriageway Pavement

Proposed Grass Verge

Proposed Cycleway

Proposed Footpath

Proposed Shared Footpath/Cycleway

Proposed Traffic Island

Structure (S)

Proposed Retaining wall (R)

Proposed Mammal Underpass (C)

Proposed Culvert (C)

Proposed Attenuation Pond / Infiltration Basin / Wetlands

Proposed Stream Diversion

AR

AR - Access Road

WC

WC - Watercourse

National Mapping Division of Taisce Éireann. All rights reserved. Licence number CYAL5033446

Clients

An Roinn Iompair

Department of Transport

Tionscadal Éireann

Project Ireland 2040

Comhairle Chontae na Gaillimhe

Galway County Council

Galway City Transport Project

TII

Transport Infrastructure Ireland

Key Plan

to Moycullen

to Galway City

Consultant

ARUP

Corporate House

City East Business Park

Ballybrit, Galway, Ireland.

Tel +353 (0)91 460675

www.N6GalwayCity.ie

www.arup.ie

Job Title

N6 Galway City Ring Road

Scale

1:5000 @ A3

Date:

February 2025

Drawing Title

Project Plan Layout

CH.7+300 to CH.8+900

Sheet 6 of 15

Drawing Status

For Information

Job No

233985

Drawing No

Figure 5.1.06

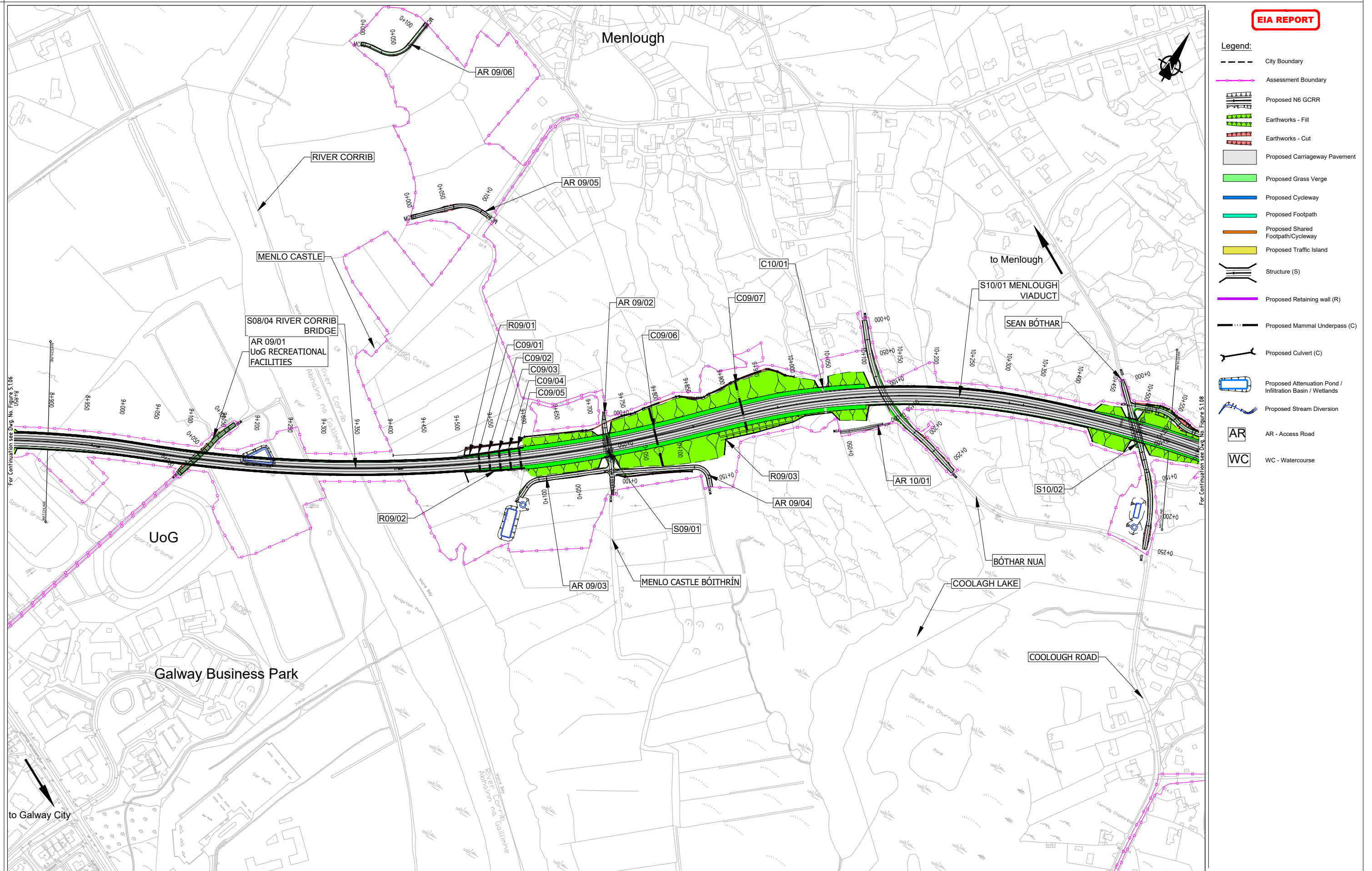
Issue

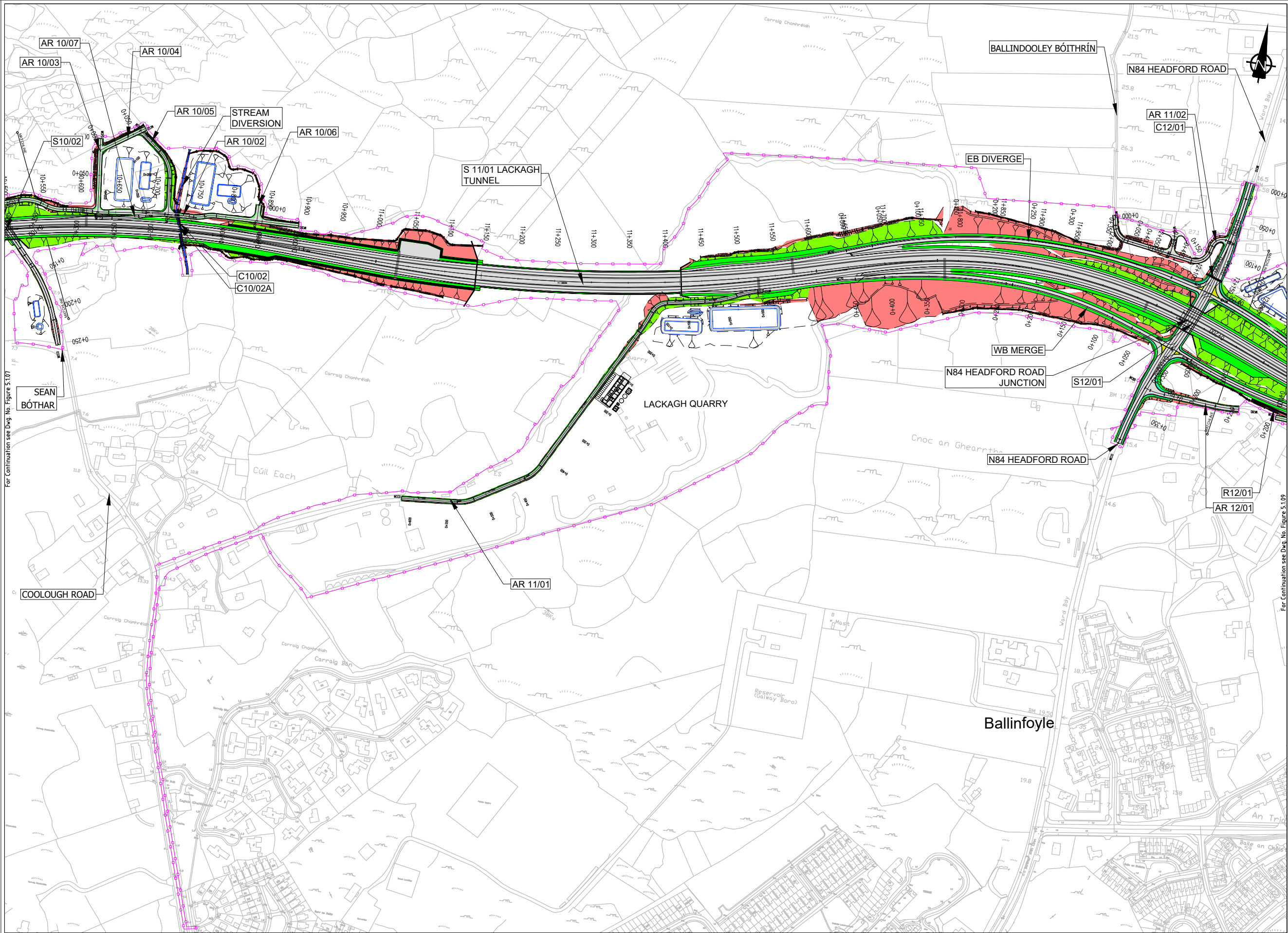
11

Do not scale

\\global\europa\Dublin\jobs\233000\233985-004. Internal\4-02 Drawings\4-02-19 Environmental\Update\2024\IEA N6GCRR\6.20-2024 Chapter 5\Figure 5.1.01 to 5.1.15_2024.dwg

© Arup





EIA REPORT

Legend:

City Boundary

Assessment Boundary

Proposed N6 GCRR

Earthworks - Fill

Earthworks - Cut

Proposed Carriageway Pavement

Proposed Grass Verge

Proposed Cycleway

Proposed Footpath

Proposed Shared Footpath/Cycleway

Proposed Traffic Island

Structure (S)

Proposed Retaining wall (R)

Proposed Mammal Underpass (C)

Proposed Culvert (C)

Proposed Attenuation Pond / Infiltration Basin / Wetlands

Proposed Stream Diversion

AR

AR - Access Road

WC

WC - Watercourse

National Mapping Division of Taisce Éireann. All rights reserved. Licence number CYAL50333446

Do not scale

1:5000 @ A3

For Continuation see Dwg No. Figure 5.107

For Continuation see Dwg No. Figure 5.109

For Continuation see Dwg No. Figure 5.108

For Continuation see Dwg No. Figure 5.109

Client

An Roinn Iompair

Department of Transport

Tionscadal Éireann

Project Ireland

2040

Galway City

Transport Project

Comhairle Chontae na Gaillimhe

Galway County Council

TII

Transport Infrastructure Ireland

Key Plan

01 02 03 04 05 06 07 08 09 10 11 12 13 14 15

Consultant

ARUP

Corporate House

City East Business Park

Ballybrit, Galway, Ireland.

Tel +353 (0)91 460675

www.N6GalwayCity.ie

www.arup.ie

Job Title

N6 Galway City Ring Road

Scale

1:5000 @ A3

Date:

February 2025

Issue

11

Date

28/02/2025

By

SK

Chkd

EC

Appd

MH

Job No

233985

Drawing No

Figure 5.1.08

Issue

11

Drawing Title

Project Plan Layout

CH.10+550 to CH.12+200

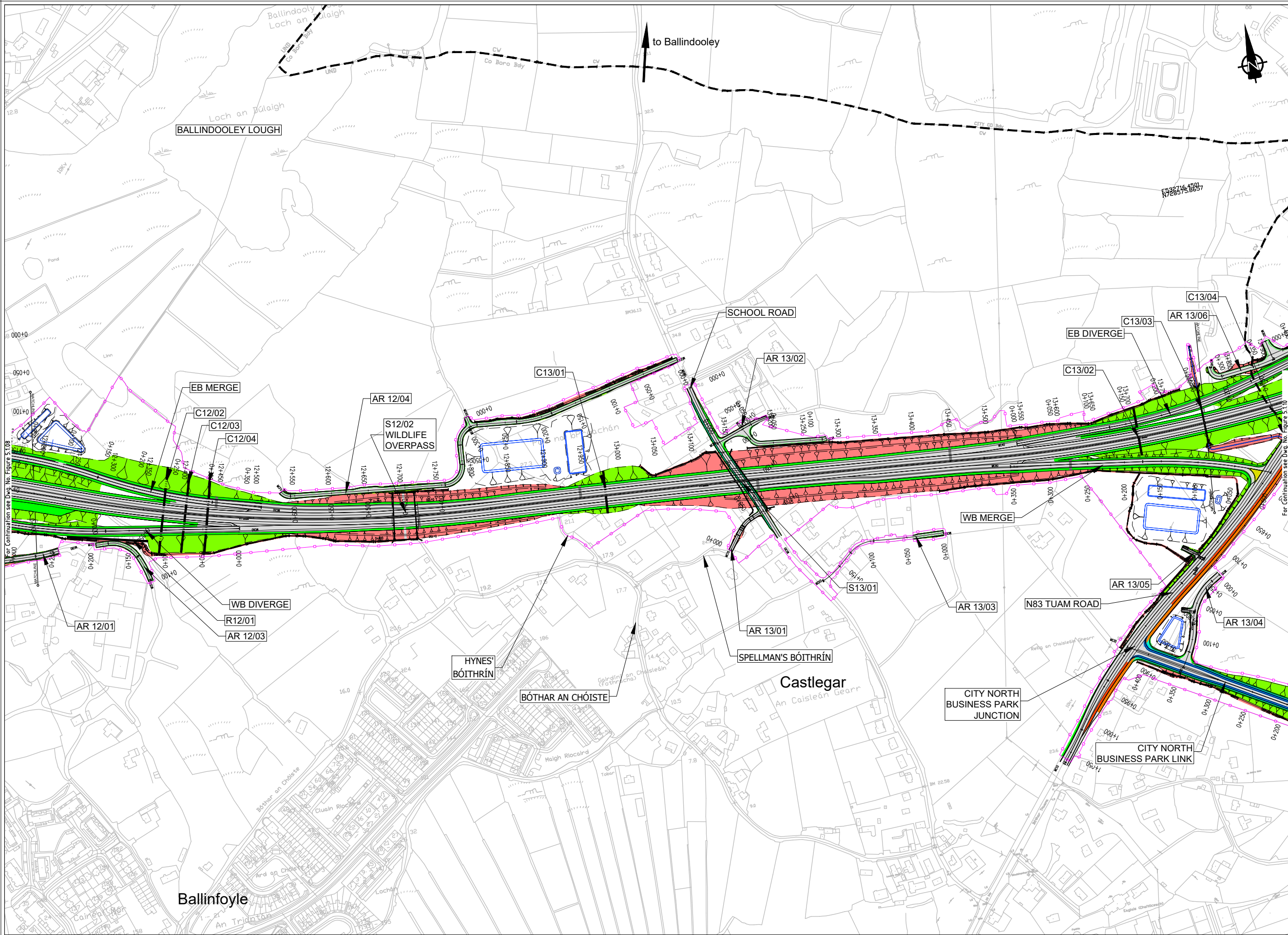
Sheet 8 of 15

Drawing Status

For Information

\\global\europa\dublin\jobs\233000\233985-004. Internal\4-02 Drawings\4-02-19 Environmental\Update\2024\EA N6GCRR\6-20-2024 Chapter 5\Figure 5.1.01 to 5.1.15_2024.dwg

© Arup



EIA REPORT

Legend:

City Boundary

Assessment Boundary

Proposed N6 GCRR

Earthworks - Fill

Earthworks - Cut

Proposed Carriageway Pavement

Proposed Grass Verge

Proposed Cycleway

Proposed Footpath

Proposed Shared Footpath/Cycleway

Proposed Traffic Island

Structure (S)

Proposed Retaining wall (R)

Proposed Mammal Underpass (C)

Proposed Culvert (C)

Proposed Attenuation Pond / Infiltration Basin / Wetlands

Proposed Stream Diversion

AR

AR - Access Road

WC

WC - Watercourse

© National Mapping Division of Taithe Éireann. All rights reserved. Licence number CYAL5033446

Clients

An Roinn Iompair
Department of Transport

Tionscadal Éireann
Project Ireland
2040

Comhairle Chontae na Gaillimhe
Galway County Council

N6
Galway City
Transport Project

TII
Transport Infrastructure
Institute of Ireland

Consultant

ARUP

Corporate House
City East Business Park
Ballybrit, Galway, Ireland.

Tel +353 (0)91 460675
www.N6GalwayCity.ie
www.arup.ie

Job Title

N6 Galway City Ring Road

Scale

1:5000 @ A3

Date:

February 2025

I1	28/02/2025	SK	EC	MH
Issue	Date	By	Chkd	Appd

Drawing Title

Project Plan Layout
CH.12+200 to CH.13+800
Sheet 9 of 15

Drawing Status

For Information

Job No

233985

Drawing No

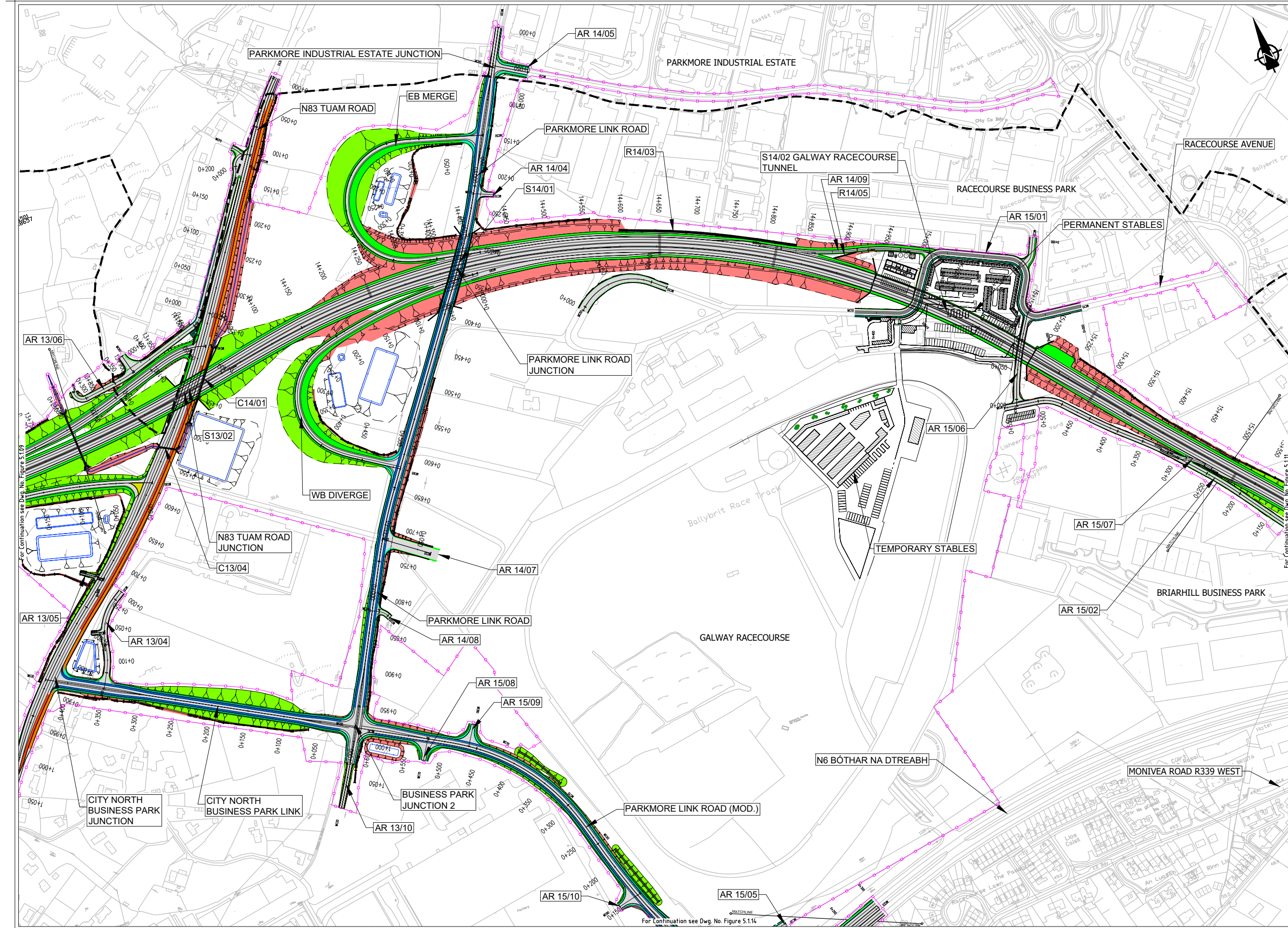
Figure 5.1.09

Issue

11

Do not scale
\\global\europa\dublin\jobs\233000\233985-004. Internal\4-02 Drawings\4-02-19 Environmental\Update\2024\N6 GCRR\16-20-2024 Chapter 5\Figure 5.1.01 to 5.1.15_2024.dwg

© Arup



EIA REPORT

Legend:

City Boundary

Assessment Boundary

Proposed N6 GCRR

Earthworks - Fill

Earthworks - Cut

Proposed Carriageway Pavement

Proposed Grass Verge

Proposed Cycleway

Proposed Footpath

Proposed Shared Footpath/Cycleway

Proposed Traffic Island

Structure (S)

Proposed Retaining wall (R)

Proposed Mammal Underpass (C)

Proposed Culvert (C)

Proposed Attenuation Pond / Infiltration Basin / Wetlands

Proposed Stream Diversion

AR

AR - Access Road

WC

WC - Watercourse

National Mapping Division of Taisce Éireann. All rights reserved. Licence number CYAL5033446

Clients

An Roinn Iompair
Department of Transport

Tionscadal Éireann
Project Ireland
2040

Comhairle Chontae na Gaillimhe
Galway County Council

N6

Galway City
Transport Project

TII

Transport Infrastructure Ireland

Key Plan

Consultant

ARUP

Corporate House
City East Business Park
Ballybrit, Galway, Ireland.

Tel +353 (0)91 460675
www.N6GalwayCity.ie
www.arup.ie

Job Title

N6 Galway City Ring Road

Scale

1:5000 @ A3

Date:

February 2025

11

28/02/2025

SK

EC

MH

Issue

Date

By

Chkd

Appd

Drawing Title

Project Plan Layout
CH.13+800 to CH.15+500
Sheet 10 of 15

Drawing Status

For Information

Job No

233985

Drawing No

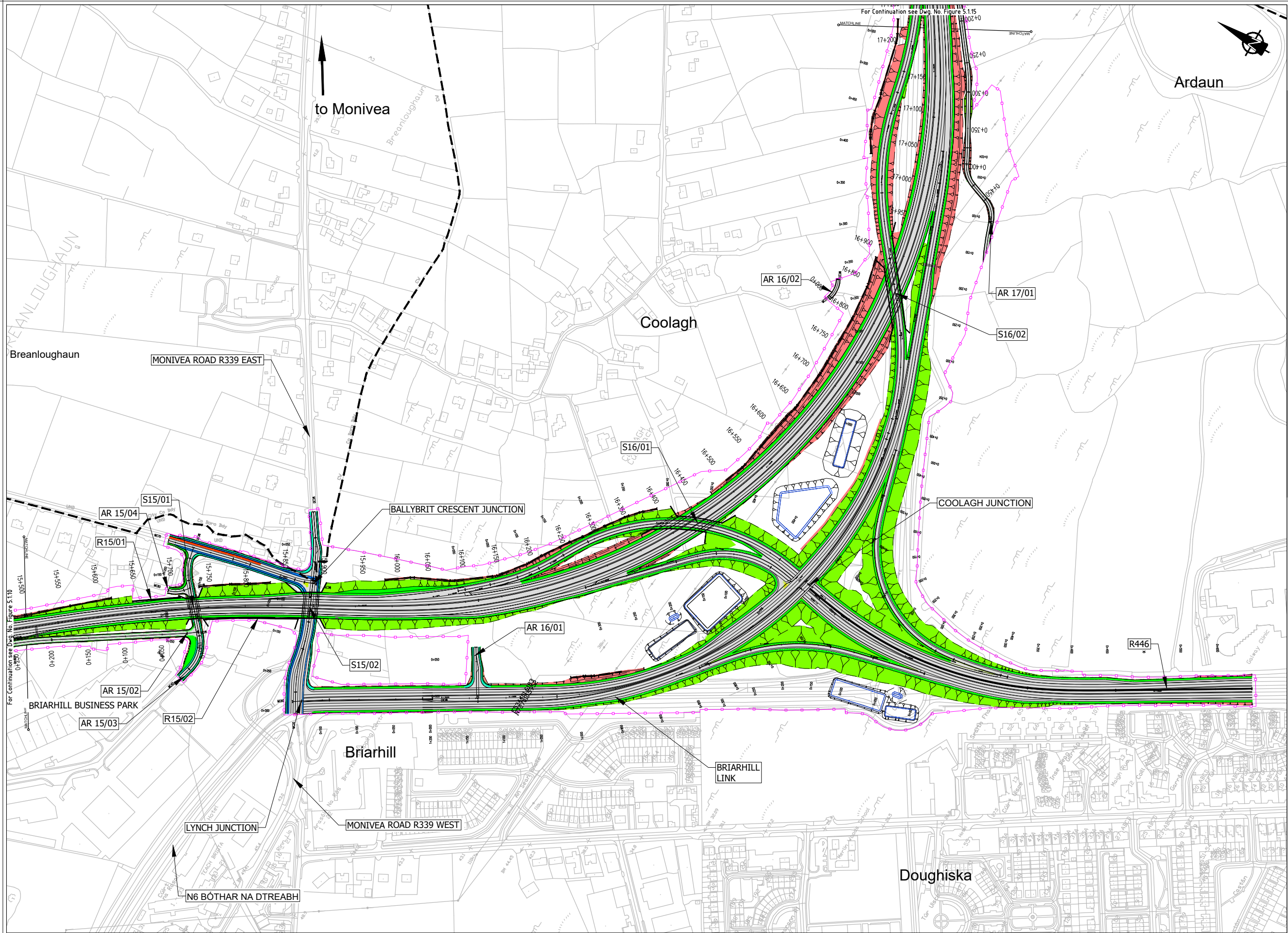
Figure 5.1.10

Issue

11

Do not scale
\\global\europa\Dublin\jobs\233000\233985-004. Internal\4-02 Drawings\4-02-19 Environmental\Update\2024\EA N6GCRR\6.20-2024 Chapter 5\Figure 5.1.01 to 5.1.15_2024.dwg

© Arup



EIA REPORT

- Legend:
- City Boundary
 - Assessment Boundary
 - Proposed N6 GCRR
 - Earthworks - Fill
 - Earthworks - Cut
 - Proposed Carriageway Pavement
 - Proposed Grass Verge
 - Proposed Cycleway
 - Proposed Footpath
 - Proposed Shared Footpath/Cycleway
 - Proposed Traffic Island
 - Structure (S)
 - Proposed Retaining wall (R)
 - Proposed Mammal Underpass (C)
 - Proposed Culvert (C)
 - Proposed Attenuation Pond / Infiltration Basin / Wetlands
 - Proposed Stream Diversion
 - AR - Access Road
 - WC - Watercourse

© National Mapping Division of Taisce Éireann. All rights reserved. Licence number CYAL50333446

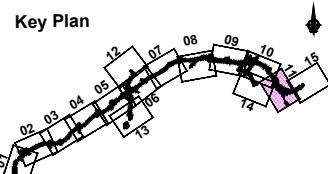
Clients

An Roinn Iompair
Department of Transport

Tionscadal Éireann
Project Ireland
2040

Comhairle Chontae na Gaillimhe
Galway County Council

TII



Consultant

ARUP

Corporate House
City East Business Park
Ballybrit, Galway, Ireland.

Tel +353 (0)91 460675
www.N6GalwayCity.ie
www.arup.ie

Job Title
N6 Galway City Ring Road

Scale
1:5000 @ A3

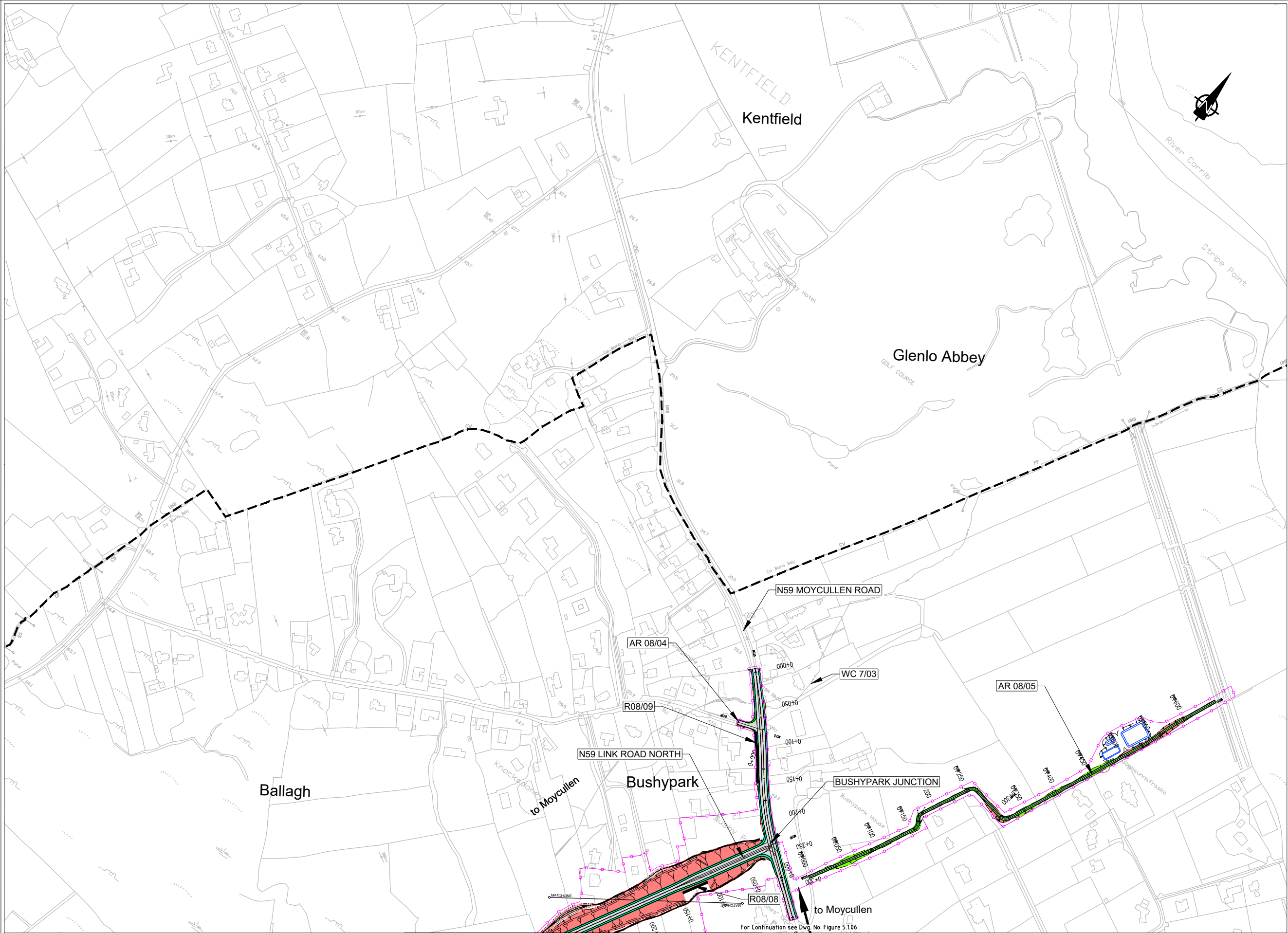
Date
February 2025

11	28/02/2025	SK	EC	MH
Issue	Date	By	Chkd	Appd

Drawing Title
Project Plan Layout
CH.15+500 to CH.17+200
Sheet 11 of 15

Drawing Status
For Information

Job No 233985	Drawing No Figure 5.1.11	Issue 11
------------------	-----------------------------	-------------



EIA REPORT

Legend:

City Boundary

Assessment Boundary

Proposed N6 GCRR

Earthworks - Fill

Earthworks - Cut

Proposed Carriageway Pavement

Proposed Grass Verge

Proposed Cycleway

Proposed Footpath

Proposed Shared Footpath/Cycleway

Proposed Traffic Island

Structure (S)

Proposed Retaining wall (R)

Proposed Mammal Underpass (C)

Proposed Culvert (C)

Proposed Attenuation Pond / Infiltration Basin / Wetlands

Proposed Stream Diversion

AR - Access Road

WC - Watercourse

© National Mapping Division of Taithe Éireann. All rights reserved. Licence number CYAL5033446

Clients

An Roinn Iompair
Department of Transport

Tionscadal Éireann
Project Ireland
2040

Galway City
Transport Project

Comhairle Chontae na Gaillimhe
Galway County Council

TII

Consultant

ARUP

Corporate House
City East Business Park
Ballybrit, Galway, Ireland.

Tel +353 (0)91 460675
www.N6GalwayCity.ie
www.arup.ie

Job Title

N6 Galway City Ring Road

Scale

1:5000 @ A3

Date:

February 2025

I1	28/02/2025	SK	EC	MH
Issue	Date	By	Chkd	Appd

Drawing Title

Project Plan Layout
N59 Link Road North
Sheet 12 of 15

Drawing Status

For Information

Job No

233985

Drawing No

Figure 5.1.12

Issue

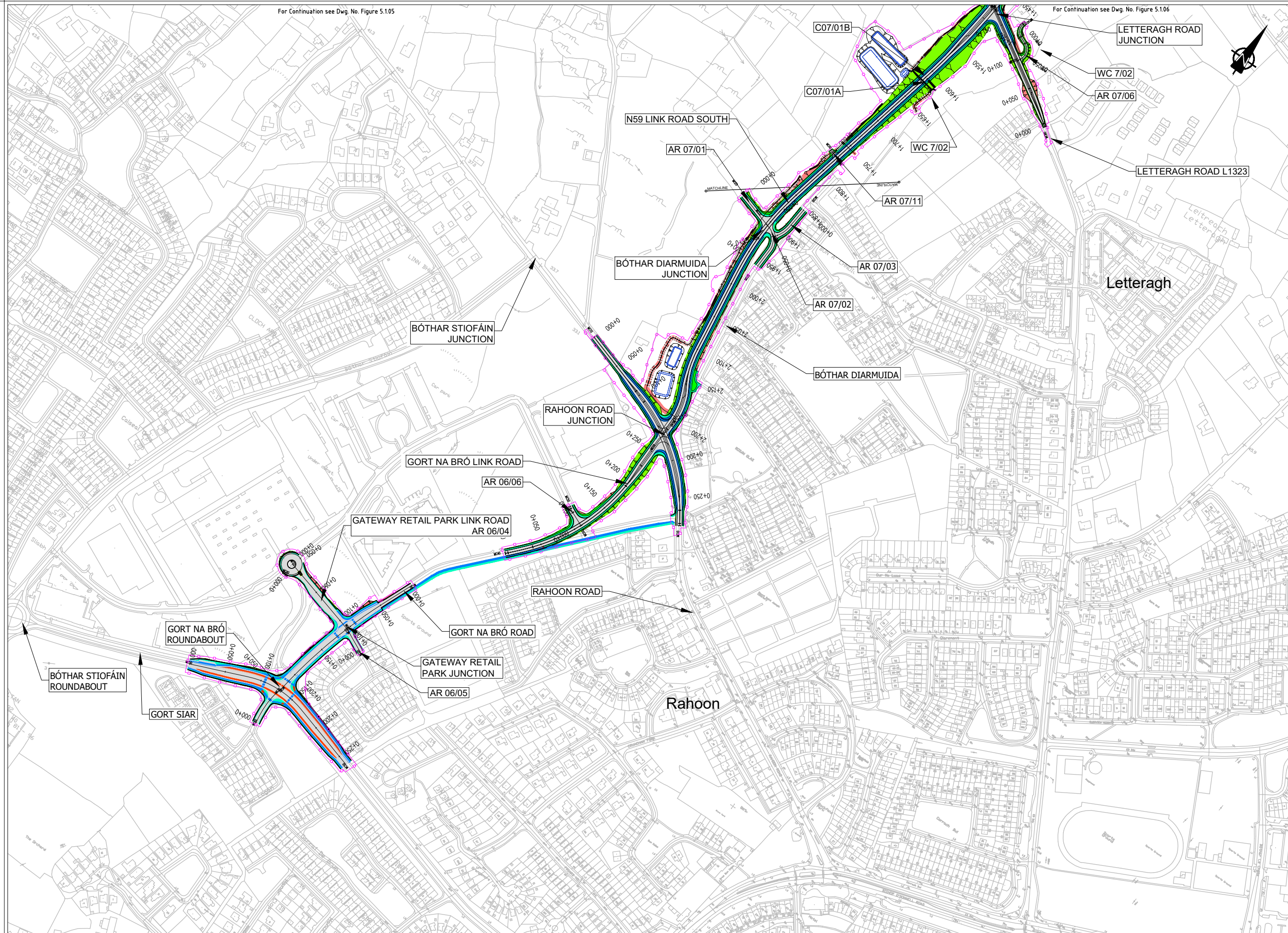
11

Do not scale
I:\global\europa\Dublin\jobs\233000\233985-004_ Internal\4-02 Drawings\4-02-19 Environmental\Update\2024\IEA N6GCRRI6-20-2024 Chapter 5\Figure 5.1.01 to 5.1.15_2024.dwg

© Arup

For Continuation see Dwg. No. Figure 5.105

For Continuation see Dwg. No. Figure 5.106

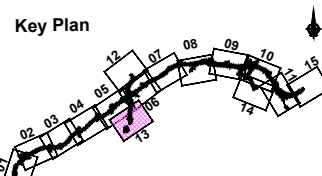


EIA REPORT

Legend:

- City Boundary
- Assessment Boundary
- Proposed N6 GCRR
- Earthworks - Fill
- Earthworks - Cut
- Proposed Carriageway Pavement
- Proposed Grass Verge
- Proposed Cycleway
- Proposed Footpath
- Proposed Shared Footpath/Cycleway
- Proposed Traffic Island
- Structure (S)
- Proposed Retaining wall (R)
- Proposed Mammal Underpass (C)
- Proposed Culvert (C)
- Proposed Attenuation Pond / Infiltration Basin / Wetlands
- Proposed Stream Diversion
- AR - Access Road
- WC - Watercourse

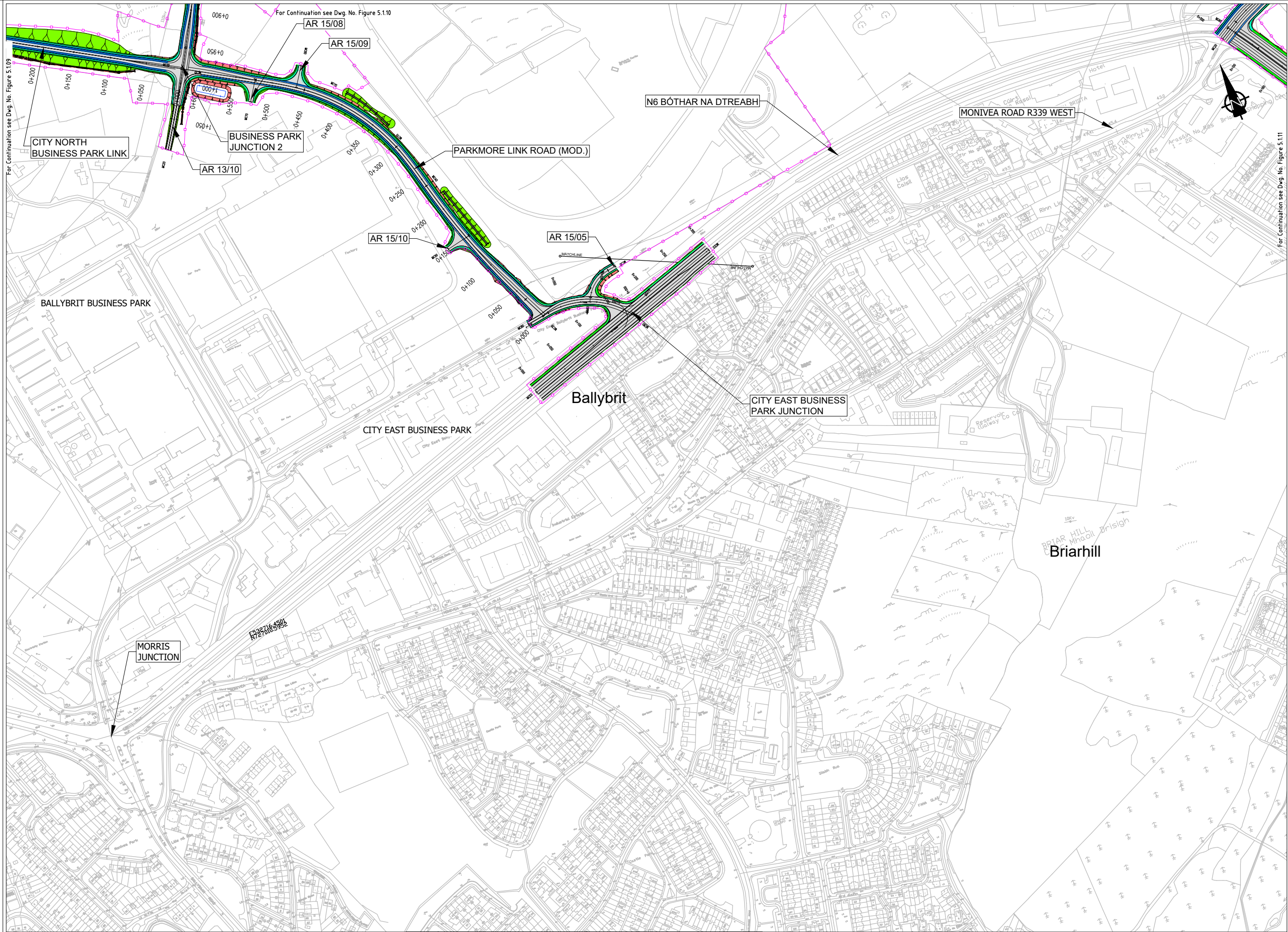
© National Mapping Division of Taithe Éireann. All rights reserved. Licence number CYAL5033446

Job Title
N6 Galway City Ring RoadScale
1:5000 @ A3
Date
February 2025

11	28/02/2025	SK	EC	MH
Issue	Date	By	Chkd	Appd

Drawing Title
Project Plan Layout
N59 Link Road South, Gateway Retail Park Junction
Sheet 13 of 15Drawing Status
For Information

Job No	Drawing No	Issue
233985	Figure 5.1.13	11



EIA REPORT

- Legend:
- City Boundary
 - Assessment Boundary
 - Proposed N6 GCRR
 - Earthworks - Fill
 - Earthworks - Cut
 - Proposed Carriageway Pavement
 - Proposed Grass Verge
 - Proposed Cycleway
 - Proposed Footpath
 - Proposed Shared Footpath/Cycleway
 - Proposed Traffic Island
 - Structure (S)
 - Proposed Retaining wall (R)
 - Proposed Mammal Underpass (C)
 - Proposed Culvert (C)
 - Proposed Attenuation Pond / Infiltration Basin / Wetlands
 - Proposed Stream Diversion
 - AR - Access Road
 - WC - Watercourse

Clients

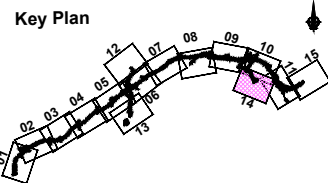
An Roinn Iompair
Department of Transport

Tionscadal Éireann
Project Ireland
2020

Galway City
Transport Project

Comhairle Chontae na Gaillimhe
Galway County Council

TII



Consultant

ARUP

Corporate House
City East Business Park
Ballybrit, Galway, Ireland.

Tel +353 (0)91 460675
www.N6GalwayCity.ie
www.arup.ie

Job Title

N6 Galway City Ring Road

Scale

1:5000 @ A3

Date:

February 2025

I1	28/02/2025	SK	EC	MH
Issue	Date	By	Chkd	Appd

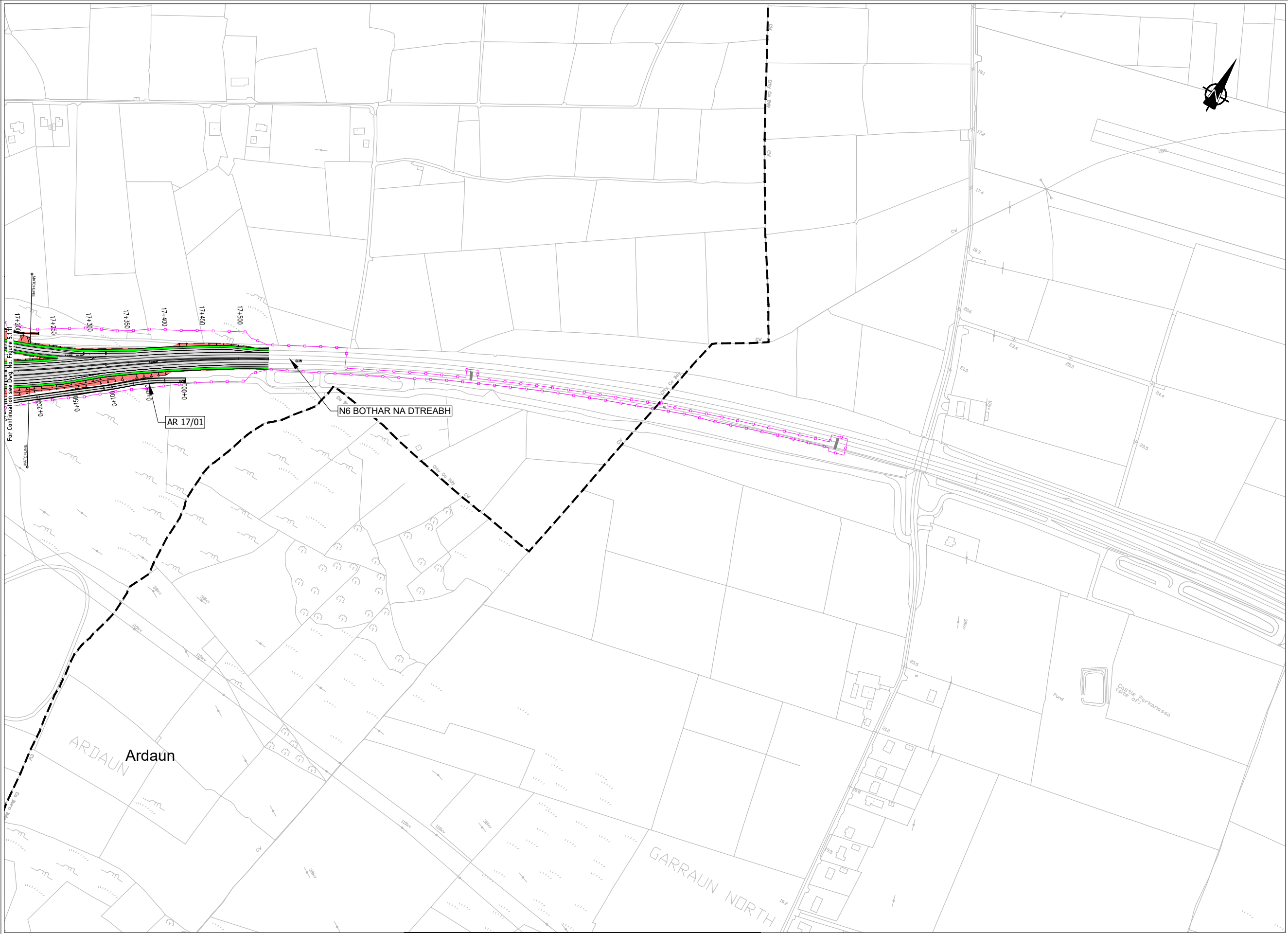
Drawing Title

Project Plan Layout
City East Junction
Sheet 14 of 15

Drawing Status

For Information

Job No	Drawing No	Issue
233985	Figure 5.1.14	11



EIA REPORT

Legend:

City Boundary

Assessment Boundary

Proposed N6 GCRR

Earthworks - Fill

Earthworks - Cut

Proposed Carriageway Pavement

Proposed Grass Verge

Proposed Cycleway

Proposed Footpath

Proposed Shared Footpath/Cycleway

Proposed Traffic Island

Structure (S)

Proposed Retaining wall (R)

Proposed Mammal Underpass (C)

Proposed Culvert (C)

Proposed Attenuation Pond / Infiltration Basin / Wetlands

Proposed Stream Diversion

AR - Access Road

WC - Watercourse

© National Mapping Division of Taithe Éireann. All rights reserved. Licence number CYAL50333446

Clients

An Roinn Iompair
Department of Transport

Tionscadal Éireann
Project Ireland
2040

N6
Galway City
Transport Project

Comhairle Chontae na Gaillimhe
Galway County Council

TII
Transport Infrastructure Ireland

Consultant

ARUP

Corporate House
City East Business Park
Ballybrit, Galway, Ireland.

Tel +353 (0)91 460675
www.N6GalwayCity.ie
www.arup.ie

Job Title

N6 Galway City Ring Road

Scale

1:5000 @ A3

Date:

February 2025

I1	28/02/2025	SK	EC	MH
Issue	Date	By	Chkd	Appd

Drawing Title

Project Plan Layout
CH.17+200 to (End of Scheme-Exising N6-CH.18+550)
Sheet 15 of 15

Drawing Status

For Information

Job No

233985

Drawing No

Figure 5.1.15

Issue

11

Do not scale
I:\global\eurol\Dublin\jobs\233000\233985-004. Internal\4-02 Drawings\4-02-19 Environmental\Update2024\EA N6GCRR\6.20-2024 Chapter 5\Figure 5.1.01 to 5.1.15_2024.dwg

© Arup